

**LEMBAR  
HASIL PENILAIAN SEJAWAT SEBIDANG ATAU PEER REVIEW  
KARYA ILMIAH : JURNAL ILMIAH**

Judul karya ilmiah (artikel) : Evaluasi Kesesuaian Lokasi dan Jangkauan Pelayanan Sekolah Menengah Umum di Kecamatan Kebakkramat Kabupaten Karanganyar

Jumlah Penulis : 2 orang

Status Pengusul : Penulis kedua (G.P.Pancarrani, **Bitta Pigawati**)

Identitas Jurnal Ilmiah :

- a. Nama Jurnal : Journal Geoplanning
- b. Nomor ISSN : 2355-6544
- c. Vol.,no.,bulan,tahun : Vol. 1, No 2, 2014, 65-73
- d. Penerbit : Planologi Undip
- e. DOI artikel (jika ada) : <https://doi.org/10.14710/geoplanning.1.2.65-73>
- f. Alamat web jurnal : <https://ejournal.undip.ac.id/index.php/geoplanning/article/view/8278/pdf>
- g. Terindeks di : DOAJ

Kategori Publikasi Jurnal Ilmiah (beri ✓ pada kategori yang tepat) :

- Jurnal Ilmiah Internasional /internasional bereputasi
- Jurnal Ilmiah Nasional Terakreditasi
- Jurnal Ilmiah Nasional /Nasional di DOAJ,CABI, COPERNICUS

Hasil Penilaian Peer Review :

Komponen Yang Dinilai	Nilai Reviewer		
	Reviewer I	Reviewer II	Nilai Rata-rata
a. Kelengkapan unsur isi artikel (10%)	0,9	1,0	0,95
b. Ruang lingkup dan kedalaman pembahasan (30%)	1,5	1,5	1,5
c. Kecukupan dan kemutakhiran data/informasi dan metodologi (30%)	2,5	1,5	2,0
d. Kelengkapan unsur dan kualitas terbitan/jurnal (30%)	2,5	3,0	2,75
<b>Total = (100%)</b>	<b>7,4</b>	<b>7,0</b>	<b>7,12</b>

Nilai Pengusul  $40\% \times 7,2 = 2,88$

Reviewer 1,

Prof. Dr. Ir. Nany Yuliasuti, MSP.  
NIP. 195407171982032001  
Departemen PWK FT. Undip

Semarang, 26-07-2019  
Reviewer 2,

Dr. sc. agr. Iwan Rudiarto, ST, MSc  
NIP. 197403271999031002  
Departemen PWK FT. Undip

**LEMBAR  
HASIL PENILAIAN SEJAWAT SEBIDANG ATAU PEER REVIEW  
KARYA ILMIAH : JURNAL ILMIAH**

Judul karya ilmiah (artikel) : Evaluasi Kesesuaian Lokasi dan Jangkauan Pelayanan Sekolah Menengah Umum di Kecamatan Kebakkramat Kabupaten Karanganyar

Jumlah Penulis : 2 orang

Status Pengusul : Penulis kedua (G.P.Pancarrani, **Bitta Pigawati**)

Identitas Jurnal Ilmiah :

- a. Nama Jurnal : Journal Geoplanning
- b. Nomor ISSN : 2355-6544
- c. Vol.,no.,bulan,tahun : Vol. 1, No 2, 2014, 65-73
- d. Penerbit : Planologi Undip
- e. DOI artikel (jika ada) : <https://doi.org/10.14710/geoplanning.1.2.65-73>
- f. Alamat web jurnal : <https://ejournal.undip.ac.id/index.php/geoplanning/article/view/8278/pdf>
- g. Terindeks di : DOAJ

Kategori Publikasi Jurnal Ilmiah (beri ✓ pada kategori yang tepat) :

- Jurnal Ilmiah Internasional /internasional bereputasi
- Jurnal Ilmiah Nasional Terakreditasi
- Jurnal Ilmiah Nasional /Nasional di DOAJ,CABI, COPERNICUS


Hasil Penilaian *Peer Review* :

Komponen Yang Dinilai	Nilai Maksimal Jurnal Ilmiah			Nilai Akhir Yang Diperoleh
	Internasional/ Internasional bereputasi	Nasional Terakreditasi	Nasional	
a. Kelengkapan unsur isi artikel (10%)	<input type="checkbox"/>	<input type="checkbox"/>	<input type="checkbox"/> 60	0,9
b. Ruang lingkup dan kedalaman pembahasan (30%)			3,0	1,5
c. Kecukupan dan kemutakhiran data/informasi dan metodologi (30%)			3,0	2,5
d. Kelengkapan unsur dan kualitas terbitan/jurnal (30%)			3,0	2,5
<b>Total = (100%)</b>			60	7,4
<b>Nilai Pengusul :</b>	$40\% \times 7,4 = 2,96$			

Catatan Penilaian artikel oleh Reviewer :

- a. Artikel cukup lengkap, konsisten dengan author guide line
- b. Pembahasan kurang didukung literatur
- c. Metode semi-kuasi, menggunakan informasi terkini
- d. Kualitas jurnal baik, unsur lengkap (ISSN, nahi author guide line)

Semarang, ...25-07-2019  
Reviewer 1,

  
Prof. Dr. Ir. Nany Yulistuti, MSP.  
NIP. 195407171982032001  
Departemen PWK FT. Undip

**LEMBAR  
HASIL PENILAIAN SEJAWAT SEBIDANG ATAU PEER REVIEW  
KARYA ILMIAH : JURNAL ILMIAH**

Judul karya ilmiah (artikel) : Evaluasi Kesesuaian Lokasi dan Jangkauan Pelayanan Sekolah Menengah Umum di Kecamatan Kebakkramat Kabupaten Karanganyar

Jumlah Penulis : 2 orang

Status Pengusul : Penulis kedua (G.P.Pancarrani, **Bitta Pigawati**)

Identitas Jurnal Ilmiah :

- a. Nama Jurnal : Journal Geoplanning
- b. Nomor ISSN : 2355-6544
- c. Vol.,no.,bulan,tahun : Vol. 1, No 2, 2014, 65-73
- d. Penerbit : Planologi Undip
- e. DOI artikel (jika ada) : <https://doi.org/10.14710/geoplanning.1.2.65-73>
- f. Alamat web jurnal : <https://ejournal.undip.ac.id/index.php/geoplanning/article/view/8278/pdf>
- g. Terindeks di : DOAJ

Kategori Publikasi Jurnal Ilmiah (beri ✓ pada kategori yang tepat) :

- Jurnal Ilmiah Internasional /internasional bereputasi
- Jurnal Ilmiah Nasional Terakreditasi
- Jurnal Ilmiah Nasional /Nasional di DOAJ,CABI, COPERNICUS


Hasil Penilaian *Peer Review* :

Komponen Yang Dinilai	Nilai Maksimal Jurnal Ilmiah			Nilai Akhir Yang Diperoleh
	Internasional/ Internasional bereputasi	Nasional Terakreditasi	Nasional	
	<input type="checkbox"/>	<input type="checkbox"/>	<input type="checkbox" value="10,0"/>	
a. Kelengkapan unsur isi artikel (10%)			1,0	1,0
b. Ruang lingkup dan kedalaman pembahasan (30%)			3,0	1,5
c. Kecukupan dan kemutakhiran data/informasi dan metodologi (30%)			3,0	1,5
d. Kelengkapan unsur dan kualitas terbitan/jurnal (30%)			3,0	3,0
<b>Total = (100%)</b>			10,0	7,0
<b>Nilai Pengusul : <math>40,2\% \times 7,0 = 2,8</math></b>				

Catatan Penilaian artikel oleh Reviewer :

- a. sesuai anterior guide line ; judul & isi konsisten
- b. sesuai dg bidang ilmu PWK; tak ada rujukan dalam pembahasan
- c. Pustaka minimum setara (tak ada jurnal & ~~text~~ book ter-ban); metode umum di masyarakat
- d. unsur jurnal lengkap ISSN, online; anterior guide line dll)

Semarang, ..... 22. 07. 2019  
Reviewer 2,

  
Dr.sc.agr. Iwan Rudiarto, ST, MSc  
NIP. 197403271999031002  
Departemen PWK FT. Undip

## Evaluasi Kesesuaian Lokasi dan Jangkauan Pelayanan Sekolah Menengah Umum di Kecamatan Kebakkramat Kabupaten Karanganyar

GP Pancarrani, B Pigawati - *Geoplanning: Journal of ...*, 2014 - [ejournal.undip.ac.id](http://ejournal.undip.ac.id)

Senior high school facilities is one of the settlement environment facilities that become supported facilities of settlement area. Determine of education facilities location is determined based location of student. The purpose of this condition is to make it easy student to range this education facilities location. Determine of education facilities location has been manage by government (The Regulation of ministre of Public Works No. 41/PRT/M/2007). The research aims to evaluate suitability of the location and service area of ...

☆  [Dirujuk 2 kali](#) [Artikel terkait](#) 

Menampilkan hasil terbaik untuk penelusuran ini. [Lihat semua hasil](#)

- [By Author \(https://ejournal.undip.ac.id/index.php/geoplanning/search/authors\)](https://ejournal.undip.ac.id/index.php/geoplanning/search/authors)
- [By Title \(https://ejournal.undip.ac.id/index.php/geoplanning/search/titles\)](https://ejournal.undip.ac.id/index.php/geoplanning/search/titles)
- [Other Journals \(https://ejournal.undip.ac.id/index.php/index/search\)](https://ejournal.undip.ac.id/index.php/index/search)
- [Categories \(https://ejournal.undip.ac.id/index.php/index/search/categories\)](https://ejournal.undip.ac.id/index.php/index/search/categories)

People > [Editorial Team \(https://ejournal.undip.ac.id/index.php/geoplanning/about/editorialTeam\)](https://ejournal.undip.ac.id/index.php/geoplanning/about/editorialTeam)  
[International Peer-Reviewers \(https://ejournal.undip.ac.id/index.php/geoplanning/about/internationalPeerReviewers\)](https://ejournal.undip.ac.id/index.php/geoplanning/about/internationalPeerReviewers)

## Editorial Team

### Editor in Chief

**Prof. Dr.rer.nat. Imam Buchori** (ScopusID: [54986165700](https://www.scopus.com/authid/detail.uri?authorId=54986165700)  
(<http://www.scopus.com/authid/detail.uri?authorId=54986165700>.)  
Diponegoro University, Indonesia

### Associate Editors

**Assoc. Prof. Dr. Sc.Agr. Iwan Rudiarto** (ScopusID: [57195474154](https://www.scopus.com/authid/detail.uri?authorId=57195474154)  
(<http://www.scopus.com/authid/detail.uri?authorId=57195474154>.)  
Diponegoro University, Indonesia

**Dr. Anang Wahyu Sejati** (ScopusID: [57201116275](https://www.scopus.com/authid/detail.uri?authorId=57201116275)  
(<http://www.scopus.com/authid/detail.uri?authorId=57201116275>.)  
Diponegoro University, Indonesia

### International Editorial Board

**Prof. Chao-Hung Lin, PhD** (ScopusID: [14054277800](https://www.scopus.com/authid/detail.uri?authorId=14054277800)  
(<http://www.scopus.com/authid/detail.uri?authorId=14054277800>.)  
Department of Geomatics, National Cheng-Kung University,  
Taiwan

**Prof. Dr. Walter Timo de Vries** (ScopusID: [7102036759](https://www.scopus.com/authid/detail.uri?authorId=7102036759)  
(<http://www.scopus.com/authid/detail.uri?authorId=7102036759>.)  
Twente University (2014), Technical University of Munich (2014-  
now), Germany

**Prof. Dr. Ahmad Nazri Muhammad Ludin** (ScopusID: [55321700400](https://www.scopus.com/authid/detail.uri?authorId=55321700400)  
(<http://www.scopus.com/authid/detail.uri?authorId=55321700400>.)  
University of Technology Malaysia, Malaysia

**Prof. Dr-Ing. Fahmi Amhar** (ScopusID: [55349344700](https://www.scopus.com/authorid/detail.uri?authorId=55349344700))  
(<http://www.scopus.com/authorid/detail.uri?authorId=55349344700>.)  
Geospatial Information Agency of Indonesia, Indonesia

**Prof. Beniamino Murgante, PhD** (ScopusID: [22433283300](https://www.scopus.com/authorid/detail.uri?authorId=22433283300))  
(<http://www.scopus.com/authorid/detail.uri?authorId=22433283300>.)  
School of Engineering - University of Basilicata, Potenza, Italy

**Assoc. Prof. Dr. Yan Liu** (ScopusID: [56236258100](https://www.scopus.com/authorid/detail.uri?authorId=56236258100))  
(<http://www.scopus.com/authorid/detail.uri?authorId=56236258100>.)  
Queensland University, Brisbane, Australia

**Mustafa Üstüner** (ScopusID: [56246446800](https://www.scopus.com/authorid/detail.uri?authorId=56246446800))  
(<http://www.scopus.com/authorid/detail.uri?authorId=56246446800>.)  
Yildiz Technical University, Turkey

**Artur Gil, PhD** (ScopusID: [37064609200](https://www.scopus.com/authorid/detail.uri?authorId=37064609200))  
(<http://www.scopus.com/authorid/detail.uri?authorId=37064609200>.)  
Ce3C & Azorean Biodiversity Group, University of the Azores,  
Portugal

**Dr. Irfan Rashid** (ScopusID: [16067696100](https://www.scopus.com/authorid/detail.uri?authorId=16067696100))  
(<http://www.scopus.com/authorid/detail.uri?authorId=16067696100>.)  
Department of Earth Sciences, University of Kashmir Srinagar,  
Jammu and Kashmir, India

**Assoc. Prof. Dr. Sc. Admir Mulahusic, Dipl.Eng** (ScopusID:  
[24781214800](https://www.scopus.com/authorid/detail.uri?authorId=24781214800)) ([http://www.scopus.com/authorid/detail.uri?](http://www.scopus.com/authorid/detail.uri?authorId=24781214800)  
[authorId=24781214800](http://www.scopus.com/authorid/detail.uri?authorId=24781214800).)  
Faculty of Civil Engineering, University of Sarajevo, Bosnia and  
Herzegovina

**Mahmut Oğuz Selbesoğlu** (ScopusID: [56605116900](https://www.scopus.com/authorid/detail.uri?authorId=56605116900))  
(<http://www.scopus.com/authorid/detail.uri?authorId=56605116900>.)  
Yildiz Technical University, Turkey


**Dr. Eng Husnul Kausarian** (ScopusID: [57191994504](https://www.scopus.com/authorid/detail.uri?authorId=57191994504))  
(<http://www.scopus.com/authorid/detail.uri?authorId=57191994504>.)  
Chiba University, Japan and Islamic University of Riau, Indonesia

## Regional Managing Editor for Europe

**Ali Can Karaca** (ScopusID: [55292760600](https://www.scopus.com/authorid/detail.uri?authorId=55292760600))  
(<http://www.scopus.com/authorid/detail.uri?authorId=55292760600>.)  
Kocaeli University, Turkey

---

 (<http://statcounter.com/>) **View Journal Statistic** (<http://statcounter.com/p10315349/?guest=1>)

 (<http://creativecommons.org/licenses/by-nc-sa/4.0/>)

This work is licensed under a **Creative Commons Attribution-NonCommercial-ShareAlike 4.0 International License**  
(<http://creativecommons.org/licenses/by-nc-sa/4.0/>).

Copyright ©2019 **Diponegoro University** (<http://www.undip.ac.id>). Powered by **Open Journal Systems**  
(<http://pkp.sfu.ca/ojs/>) and **Mason Publishing OJS theme** (<https://github.com/masonpublishing/OJS-Theme>).

[Home \(https://ejournal.undip.ac.id/index.php/geoplanning/index/\)](https://ejournal.undip.ac.id/index.php/geoplanning/index/) / [Archives](#)

[\(https://ejournal.undip.ac.id/index.php/geoplanning/issue/archive/\)](https://ejournal.undip.ac.id/index.php/geoplanning/issue/archive/) / [Vol 1, No 2 \(2014\)](#)

[\(https://ejournal.undip.ac.id/index.php/geoplanning/issue/view/1439/\)](https://ejournal.undip.ac.id/index.php/geoplanning/issue/view/1439/)

## Vol 1, No 2 (2014): (October 2014)

### Table of Contents


#### Articles


**MODEL SPASIAL STATISTIK KEPEMILIKAN SEPEDA MOTOR  
DI KECAMATAN BANYUMANIK, KOTA SEMARANG**  
(<https://ejournal.undip.ac.id/index.php/geoplanning/article/view/8277/>)


PD

(<https://ejournal.undip.ac.id/index.php/geoplanning/article/view/8277/pdf/>)

56-6

 Shepta Yudha Ardiansyah, Anita Ratnasari Rakhmatullah


 Views: **729** (#).|

 Citations **1**

([https://badge.dimensions.ai/details/doi/10.14710/geoplanning.1.2.56-64?](https://badge.dimensions.ai/details/doi/10.14710/geoplanning.1.2.56-64?domain=https://ejournal.undip.ac.id)  
domain=https://ejournal.undip.ac.id)

| Language: **EN** (#).| DOI: **10.14710/geoplanning.1.2.56-64**

(<https://doi.org/10.14710/geoplanning.1.2.56-64>)

 Published: 1 Oct 2014.


**EVALUASI KESESUAIAN LOKASI DAN JANGKAUAN  
PELAYANAN SEKOLAH MENENGAH UMUM DI KECAMATAN  
KEBAKKRAMAT KABUPATEN KARANGANYAR**  
(<https://ejournal.undip.ac.id/index.php/geoplanning/article/view/8278/>)

PD

(<https://ejournal.undip.ac.id/index.php/geoplanning/article/view/8278/pdf/>)

65-7

 Gloria Putri Pancarrani, **Bitta Pigawati**


 Views: **901** (#).|

 Citations **2**

([https://badge.dimensions.ai/details/doi/10.14710/geoplanning.1.2.65-73?](https://badge.dimensions.ai/details/doi/10.14710/geoplanning.1.2.65-73?domain=https://ejournal.undip.ac.id)  
domain=https://ejournal.undip.ac.id)

| Language: **EN** (#).| DOI: **10.14710/geoplanning.1.2.65-73**

(<https://doi.org/10.14710/geoplanning.1.2.65-73>)


 Published: 1 Oct 2014.


**KARAKTERISTIK SOSIAL EKONOMI MASYARAKAT PETANI  
KECAMATAN BANDAR DALAM SISTEM LIVELIHOOD  
PEDESAAN**  
(<https://ejournal.undip.ac.id/index.php/geoplanning/article/view/8279/>)


PD

(<https://ejournal.undip.ac.id/index.php/geoplanning/article/view/8279/pdf/>)

74-8

 M Rosyid, Iwan Rudiarto


 Views: **2650** (#).|

 Citations **0**

([https://badge.dimensions.ai/details/doi/10.14710/geoplanning.1.2.74-84?](https://badge.dimensions.ai/details/doi/10.14710/geoplanning.1.2.74-84?domain=https://ejournal.undip.ac.id)  
domain=https://ejournal.undip.ac.id)

| Language: **EN** (#).| DOI: **10.14710/geoplanning.1.2.74-84**

(<https://doi.org/10.14710/geoplanning.1.2.74-84>)

 Published: .

**LOKASI OPTIMAL PENGEMBANGAN TPI UNTUK  
MENDUKUNG PERKEMBANGAN KAWASAN PESISIR  
KECAMATAN KRAGAN KABUPATEN REMBANG**  
(<https://ejournal.undip.ac.id/index.php/geoplanning/article/view/8280/>)

PD

(<https://ejournal.undip.ac.id/index.php/geoplanning/article/view/8280/pdf/>)

85-9

 Khristiana Dwi Astuti, Ricye Viyetri


 Views: **616** (#).|

 Citations **0**

([https://badge.dimensions.ai/details/doi/10.14710/geoplanning.1.2.85-92?](https://badge.dimensions.ai/details/doi/10.14710/geoplanning.1.2.85-92?domain=https://ejournal.undip.ac.id)  
domain=https://ejournal.undip.ac.id)

| Language: **EN** (#).| DOI: **10.14710/geoplanning.1.2.85-92**

(<https://doi.org/10.14710/geoplanning.1.2.85-92>)

 Published: 1 Oct 2014.

**PEMETAAN POTENSI BENCANA LONGSOR DI KELURAHAN  
KEMBANG ARUM**<https://ejournal.undip.ac.id/index.php/geoplanning/article/view/8281><https://ejournal.undip.ac.id/index.php/geoplanning/article/view/8281/pdf>

PD

93-10

Widjonarko Widjonarko, Holi Bina Wijaya

Views: **517 (#)**

Citations 0

(<https://badge.dimensions.ai/details/doi/10.14710/geoplanning.1.2.93-101>)  
domain=<https://ejournal.undip.ac.id>)

| Language: **EN (#)** | DOI: **10.14710/geoplanning.1.2.93-101**<https://doi.org/10.14710/geoplanning.1.2.93-101>

Published: 1 Oct 2014.

**PEMANFAATAN PENGINDERAAN JAUH UNTUK  
IDENTIFIKASI PERMUKIMAN KUMUH DAERAH PENYANGGA  
PERKOTAAN (Studi Kasus : Kecamatan Mranggen Kabupaten  
Demak)**<https://ejournal.undip.ac.id/index.php/geoplanning/article/view/8282><https://ejournal.undip.ac.id/index.php/geoplanning/article/view/8282/pdf>

PD

102-11

Rezky Arief Ramadhan, Bitta Pigawati

Views: **2093 (#)**

Citations 0

(<https://badge.dimensions.ai/details/doi/10.14710/geoplanning.1.2.102-113>)  
domain=<https://ejournal.undip.ac.id>)

| Language: **EN (#)** | DOI: **10.14710/geoplanning.1.2.102-113**<https://doi.org/10.14710/geoplanning.1.2.102-113>

Published: 1 Oct 2014.

**POLA KERUANGAN PENYAKIT MENULAR (DBD) KOTA  
SEMARANG**<https://ejournal.undip.ac.id/index.php/geoplanning/article/view/8283><https://ejournal.undip.ac.id/index.php/geoplanning/article/view/8283/pdf>

PD

114-12

Widjonarko Widjonarko, Iwan Rudiarto, Sri Rahayu


Views: **613 (#)**

Citations 1

(<https://badge.dimensions.ai/details/doi/10.14710/geoplanning.1.2.114-124>)  
domain=<https://ejournal.undip.ac.id>)

| Language: **EN (#)** | DOI: **10.14710/geoplanning.1.2.114-124**<https://doi.org/10.14710/geoplanning.1.2.114-124>

Published: 1 Oct 2014.

[88156837](https://statcounter.com/) (<http://statcounter.com/>) View Journal Statistic (<http://statcounter.com/p10315349?guest=1>) <http://creativecommons.org/licenses/by-nc-sa/4.0/>This work is licensed under a [Creative Commons Attribution-NonCommercial-ShareAlike 4.0 International License](http://creativecommons.org/licenses/by-nc-sa/4.0/) (<http://creativecommons.org/licenses/by-nc-sa/4.0/>).Copyright ©2019 [Diponegoro University](http://www.undip.ac.id) (<http://www.undip.ac.id>). Powered by [Open Journal Systems](http://pkp.sfu.ca/ojs/) (<http://pkp.sfu.ca/ojs/>) and [Mason Publishing OJS theme](https://github.com/masonpublishing/OJS-Theme) (<https://github.com/masonpublishing/OJS-Theme>).