

**LEMBAR
HASIL PENILAIAN SEJAWAT SEBIDANG ATAU PEER REVIEW
KARYA ILMIAH : JURNAL ILMIAH**

Judul karya ilmiah (artikel) : Analisis Keterkaitan Perubahan Lahan Pertanian Terhadap Ketahanan Pangan Kabupaten Magelang Berbasis Model Spatio Temporal SIG

Jumlah Penulis : 2 orang

Status Pengusul : Penulis kedua (R. Destianto, **Bitta Pigawati**)

Identitas Jurnal Ilmiah :

- a. Nama Jurnal : Journal Geoplanning
- b. Nomor ISSN : 2355-6544
- c. Vol.,no.,bulan,tahun : Vol. 1, No 1, 2014, 65-73
- d. Penerbit : PWK FT.Undip
- e. DOI artikel (jika ada) : <https://doi.org/10.14710/geoplanning.1.2.21-32>
- f. Alamat web jurnal : <https://ejournal.undip.ac.id/index.php/geoplanning/article/view/6691/pdf>
- g. Terindeks di : DOAJ

Kategori Publikasi Jurnal Ilmiah (beri ✓ pada kategori yang tepat) :

- Jurnal Ilmiah Internasional /internasional bereputasi
- Jurnal Ilmiah Nasional Terakreditasi
- Jurnal Ilmiah Nasional /Nasional di DOAJ,CABI, COPERNICUS

Hasil Penilaian Peer Review :

Komponen Yang Dinilai	Nilai Reviewer		
	Reviewer I	Reviewer II	Nilai Rata-rata
a. Kelengkapan unsur isi artikel (10%)	0,9	1,0	0,95
b. Ruang lingkup dan kedalaman pembahasan (30%)	1,6	1,5	1,55
c. Kecukupan dan kemutakhiran data/informasi dan metodologi (30%)	2,0	2,5	2,25
d. Kelengkapan unsur dan kualitas terbitan/jurnal (30%)	2,5	3,0	2,75
Total = (100%)	7,0	8,0	7,5

Nilai pengumpul: $40\% \times 7,5 = 3$

Reviewer 1,

Prof. Dr. Ir. Nany Yuliasuti, MSP.
NIP. 195407171982032001
Departemen PWK FT. Undip

Semarang, 26-07-2019
Reviewer 2,

Dr.sc.agr. Iwan Rudiarto, ST, MSc
NIP. 197403271999031002
Departemen PWK FT. Undip

LEMBAR
HASIL PENILAIAN SEJAWAT SEBIDANG ATAU PEER REVIEW
KARYA ILMIAH : JURNAL ILMIAH

Judul karya ilmiah (artikel) : Analisis Keterkaitan Perubahan Lahan Pertanian Terhadap Ketahanan Pangan Kabupaten Magelang Berbasis Model Spatio Temporal SIG

Jumlah Penulis : 2 orang

Status Pengusul : Penulis kedua (R. Destianto, **Bitta Pigawati**)

Identitas Jurnal Ilmiah :

- a. Nama Jurnal : Journal Geoplanning
- b. Nomor ISSN : 2355-6544
- c. Vol.,no.,bulan,tahun : Vol. 1, No 1, 2014, 65-73
- d. Penerbit : PWK FT.Undip
- e. DOI artikel (jika ada) : <https://doi.org/10.14710/geoplanning.1.2.21-32>
- f. Alamat web jurnal : <https://ejournal.undip.ac.id/index.php/geoplanning/article/view/6691/pdf>
- g. Terindeks di : DOAJ

Kategori Publikasi Jurnal Ilmiah (beri ✓ pada kategori yang tepat) :

- Jurnal Ilmiah Internasional /internasional bereputasi
- Jurnal Ilmiah Nasional Terakreditasi
- Jurnal Ilmiah Nasional /Nasional di DOAJ,CABI, COPERNICUS


Hasil Penilaian *Peer Review* :

Komponen Yang Dinilai	Nilai Maksimal Jurnal Ilmiah			Nilai Akhir Yang Diperoleh
	Internasional/ Internasional bereputasi	Nasional Terakreditasi	Nasional	
	<input type="checkbox"/>	<input type="checkbox"/>	<input type="checkbox" value="10"/>	
a. Kelengkapan unsur isi artikel (10%)			1,0	0,4
b. Ruang lingkup dan kedalaman pembahasan (30%)			3,0	1,6
c. Kecukupan dan kemutakhiran data/informasi dan metodologi (30%)			3,0	2,0
d. Kelengkapan unsur dan kualitas terbitan/jurnal (30%)			3,0	2,5
Total = (100%)			10,0	7,0
Nilai Pengusul : $40\% \times 7,0 = 2,8$				

Catatan Penilaian artikel oleh Reviewer :

- a. Urut urai artikel cukup lengkap, konsisten dengan author guide undip
- b. Pembatasan ruang lingkup ditonjolkan
- c. Data terpenuhi sesuai kebutuhan, sudah menggunakan metode statistik
- d. Kualitas jurnal baik, unsur lengkap C.I.S.N, author guide undip

Semarang, ..25..07..2015
 Reviewer 1,


 Prof. Dr. Ir. Nany Yuliasuti, MSP.
 NIP. 195407171982032001
 Departemen PWK FT. Undip

**LEMBAR
HASIL PENILAIAN SEJAWAT SEBIDANG ATAU PEER REVIEW
KARYA ILMIAH : JURNAL ILMIAH**

Judul karya ilmiah (artikel) : Analisis Keterkaitan Perubahan Lahan Pertanian Terhadap Ketahanan Pangan Kabupaten Magelang Berbasis Model Spatio Temporal SIG

Jumlah Penulis : 2 orang

Status Pengusul : Penulis kedua (R. Destianto, **Bitta Pigawati**)

Identitas Jurnal Ilmiah :

- a. Nama Jurnal : Journal Geoplanning
- b. Nomor ISSN : 2355-6544
- c. Vol.,no.,bulan,tahun : Vol. 1, No 1, 2014, 65-73
- d. Penerbit : PWK FT.Undip
- e. DOI artikel (jika ada) : <https://doi.org/10.14710/geoplanning.1.2.21-32>
- f. Alamat web jurnal : <https://ejournal.undip.ac.id/index.php/geoplanning/article/view/6691/pdf>
- g. Terindeks di : DOAJ

Kategori Publikasi Jurnal Ilmiah (beri pada kategori yang tepat) :

- Jurnal Ilmiah Internasional /internasional bereputasi
- Jurnal Ilmiah Nasional Terakreditasi
- Jurnal Ilmiah Nasional /Nasional di DOAJ,CABI, COPERNICUS

Hasil Penilaian *Peer Review* :

Komponen Yang Dinilai	Nilai Maksimal Jurnal Ilmiah			Nilai Akhir Yang Diperoleh
	Internasional/ Internasional bereputasi	Nasional Terakreditasi	Nasional	
a. Kelengkapan unsur isi artikel (10%)	<input type="checkbox"/>	<input type="checkbox"/>	<input type="checkbox" value="10,0"/>	1,0
b. Ruang lingkup dan kedalaman pembahasan (30%)			3,0	1,5
c. Kecukupan dan kemutakhiran data/informasi dan metodologi (30%)			3,0	2,5
d. Kelengkapan unsur dan kualitas terbitan/jurnal (30%)			3,0	3,0
Total = (100%)			10,0	8,0
Nilai Pengusul : $40\% \times 8,0 = 3,2$				

Catatan Penilaian artikel oleh Reviewer :

- a. Sesuai dg author guideline ; judul dan isi konsisten
- b. Sesuai dg bidang ilmu penulis ; tak ada rujukan elm pembahasan
- c. Pustaka masih minim dr jurnal (hanya 1); metode umum dgn nakan
- d. Unsur jurnal lengkap (ISSN ; outline ; author guideline)

Semarang, ... 22.07.2019
Reviewer 2,



Dr.sc.agr. Iwan Rudiarto, ST, MSc
NIP. 197403271999031002
Departemen PWK FT. Undip

Analisis Keterkaitan Perubahan Lahan Pertanian Terhadap Ketahanan Pangan Kabupaten Magelang Berbasis Model Spatio Temporal SIG

R Destianto, B Pigawati - *Geoplanning: Journal of Geomatics ...*, 2014 - ejournal.undip.ac.id

As mandated by the 1945 Constitution of the Republic of Indonesia, agricultural land is part of the earth as a gift from God that is controlled by the state and utilized for the prosperity and welfare of the people. The agricultural land can provide great benefits in terms of economic, social, and environmental benefits. Land use conversion from agricultural to non-agricultural use can cause productivity decrease in agriculture, so it triggers a hypothesis that the decrease of agricultural land will negatively affect food security. Based on the problem, the ...

☆  [Dirujuk 4 kali](#) [Artikel terkait](#) 

Menampilkan hasil terbaik untuk penelusuran ini. [Lihat semua hasil](#)

- [By Author \(https://ejournal.undip.ac.id/index.php/geoplanning/search/authors\)](https://ejournal.undip.ac.id/index.php/geoplanning/search/authors)

- [By Title \(https://ejournal.undip.ac.id/index.php/geoplanning/search/titles\)](https://ejournal.undip.ac.id/index.php/geoplanning/search/titles)

- [Other Journals \(https://ejournal.undip.ac.id/index.php/index/search\)](https://ejournal.undip.ac.id/index.php/index/search)

- [Categories \(https://ejournal.undip.ac.id/index.php/index/search/categories\)](https://ejournal.undip.ac.id/index.php/index/search/categories)

People > [Editorial Team \(https://ejournal.undip.ac.id/index.php/geoplanning/about/editorialTeam\)](https://ejournal.undip.ac.id/index.php/geoplanning/about/editorialTeam)
[International Peer-Reviewers \(https://ejournal.undip.ac.id/index.php/geoplanning/about/internationalPeerReviewers\)](https://ejournal.undip.ac.id/index.php/geoplanning/about/internationalPeerReviewers)

Editorial Team

Editor in Chief

Prof. Dr.rer.nat. Imam Buchori (ScopusID: [54986165700](https://www.scopus.com/authid/detail.uri?authorId=54986165700)
(<http://www.scopus.com/authid/detail.uri?authorId=54986165700>.)
Diponegoro University, Indonesia

Associate Editors

Assoc. Prof. Dr. Sc.Agr. Iwan Rudiarto (ScopusID: [57195474154](https://www.scopus.com/authid/detail.uri?authorId=57195474154)
(<http://www.scopus.com/authid/detail.uri?authorId=57195474154>.)
Diponegoro University, Indonesia

Dr. Anang Wahyu Sejati (ScopusID: [57201116275](https://www.scopus.com/authid/detail.uri?authorId=57201116275)
(<http://www.scopus.com/authid/detail.uri?authorId=57201116275>.)
Diponegoro University, Indonesia

International Editorial Board

Prof. Chao-Hung Lin, PhD (ScopusID: [14054277800](https://www.scopus.com/authid/detail.uri?authorId=14054277800)
(<http://www.scopus.com/authid/detail.uri?authorId=14054277800>.)
Department of Geomatics, National Cheng-Kung University,
Taiwan

Prof. Dr. Walter Timo de Vries (ScopusID: [7102036759](https://www.scopus.com/authid/detail.uri?authorId=7102036759)
(<http://www.scopus.com/authid/detail.uri?authorId=7102036759>.)
Twente University (2014), Technical University of Munich (2014-
now), Germany

Prof. Dr. Ahmad Nazri Muhammad Ludin (ScopusID: [55321700400](https://www.scopus.com/authid/detail.uri?authorId=55321700400)
(<http://www.scopus.com/authid/detail.uri?authorId=55321700400>.)
University of Technology Malaysia, Malaysia

Prof. Dr-Ing. Fahmi Amhar (ScopusID: [55349344700](https://www.scopus.com/authid/detail.uri?authorId=55349344700))
(<http://www.scopus.com/authid/detail.uri?authorId=55349344700>.)
Geospatial Information Agency of Indonesia, Indonesia

Prof. Beniamino Murgante, PhD (ScopusID: [22433283300](https://www.scopus.com/authid/detail.uri?authorId=22433283300))
(<http://www.scopus.com/authid/detail.uri?authorId=22433283300>.)
School of Engineering - University of Basilicata, Potenza, Italy

Assoc. Prof. Dr. Yan Liu (ScopusID: [56236258100](https://www.scopus.com/authid/detail.uri?authorId=56236258100))
(<http://www.scopus.com/authid/detail.uri?authorId=56236258100>.)
Queensland University, Brisbane, Australia

Mustafa Üstüner (ScopusID: [56246446800](https://www.scopus.com/authid/detail.uri?authorId=56246446800))
(<http://www.scopus.com/authid/detail.uri?authorId=56246446800>.)
Yildiz Technical University, Turkey

Artur Gil, PhD (ScopusID: [37064609200](https://www.scopus.com/authid/detail.uri?authorId=37064609200))
(<http://www.scopus.com/authid/detail.uri?authorId=37064609200>.)
Ce3C & Azorean Biodiversity Group, University of the Azores,
Portugal

Dr. Irfan Rashid (ScopusID: [16067696100](https://www.scopus.com/authid/detail.uri?authorId=16067696100))
(<http://www.scopus.com/authid/detail.uri?authorId=16067696100>.)
Department of Earth Sciences, University of Kashmir Srinagar,
Jammu and Kashmir, India

Assoc. Prof. Dr. Sc. Admir Mulahusic, Dipl.Eng (ScopusID:
[24781214800](https://www.scopus.com/authid/detail.uri?authorId=24781214800)) (<http://www.scopus.com/authid/detail.uri?authorId=24781214800>.)
Faculty of Civil Engineering, University of Sarajevo, Bosnia and
Herzegovina


Mahmut Oğuz Selbesoğlu (ScopusID: [56605116900](https://www.scopus.com/authid/detail.uri?authorId=56605116900))
(<http://www.scopus.com/authid/detail.uri?authorId=56605116900>.)
Yildiz Technical University, Turkey

Dr. Eng Husnul Kausarian (ScopusID: [57191994504](https://www.scopus.com/authid/detail.uri?authorId=57191994504))
(<http://www.scopus.com/authid/detail.uri?authorId=57191994504>.)
Chiba University, Japan and Islamic University of Riau, Indonesia

Regional Managing Editor for Europe

Ali Can Karaca (ScopusID: [55292760600](https://www.scopus.com/authid/detail.uri?authorId=55292760600))
(<http://www.scopus.com/authid/detail.uri?authorId=55292760600>.)
Kocaeli University, Turkey

 (<http://statcounter.com/>) View Journal Statistic (<http://statcounter.com/p10315349/?guest=1>)

 (<http://creativecommons.org/licenses/by-nc-sa/4.0/>)

This work is licensed under a [Creative Commons Attribution-NonCommercial-ShareAlike 4.0 International License](http://creativecommons.org/licenses/by-nc-sa/4.0/) (<http://creativecommons.org/licenses/by-nc-sa/4.0/>).

Copyright ©2019 [Diponegoro University](http://www.undip.ac.id) (<http://www.undip.ac.id>). Powered by [Open Journal Systems](http://pkp.sfu.ca/ojs/) (<http://pkp.sfu.ca/ojs/>) and [Mason Publishing OJS theme](https://github.com/masonpublishing/OJS-Theme) (<https://github.com/masonpublishing/OJS-Theme>).

[Home \(https://ejournal.undip.ac.id/index.php/geoplanning/index/\)](https://ejournal.undip.ac.id/index.php/geoplanning/index/) / [Archives \(https://ejournal.undip.ac.id/index.php/geoplanning/issue/archive/\)](https://ejournal.undip.ac.id/index.php/geoplanning/issue/archive/) / [Vol 1, No 1 \(2014\) \(https://ejournal.undip.ac.id/index.php/geoplanning/issue/view/1285\)](https://ejournal.undip.ac.id/index.php/geoplanning/issue/view/1285)

Vol 1, No 1 (2014): (April 2014)

Table of Contents

Articles

PEMANFAATAN CITRA SATELIT UNTUK PENENTUAN LAHAN KRITIS MANGROVE DI KECAMATAN TUGU, KOTA SEMARANG


<https://ejournal.undip.ac.id/index.php/geoplanning/article/view/6688>

PD

<https://ejournal.undip.ac.id/index.php/geoplanning/article/view/6688/pdf>

1-1


 Denny Maulana Ardiansyah, Imam Buchori

 Views: **2967 (#)**

 Citations **2** (<https://badge.dimensions.ai/details/doi/10.14710/geoplanning.1.1.1-12?domain=https://ejournal.undip.ac.id>)

| Language: **EN (#)** | DOI: **10.14710/geoplanning.1.1.1-12**

<https://doi.org/10.14710/geoplanning.1.1.1-12>

 Published: 25 Mar 2014.

KAJIAN PERUBAHAN KETERSEDIAAN RUANG TERBUKA HIJAU DI KECAMATAN TEMBALANG, KOTA SEMARANG, BERBASIS INTERPRETASI CITRA SATELIT

<https://ejournal.undip.ac.id/index.php/geoplanning/article/view/6689>


PD

<https://ejournal.undip.ac.id/index.php/geoplanning/article/view/6689/pdf>

13-2


 Riyan Nugraha, Sri Rahayu

 Views: **610 (#)**

 Citations **0** (<https://badge.dimensions.ai/details/doi/10.14710/geoplanning.1.1.13-20?domain=https://ejournal.undip.ac.id>)

| Language: **EN (#)** | DOI: **10.14710/geoplanning.1.1.13-20**

<https://doi.org/10.14710/geoplanning.1.1.13-20>

 Published: 25 Mar 2014.

ANALISIS KETERKAITAN PERUBAHAN LAHAN PERTANIAN TERHADAP KETAHANAN PANGAN KABUPATEN MAGELANG BERBASIS MODEL SPATIO TEMPORAL SIG


<https://ejournal.undip.ac.id/index.php/geoplanning/article/view/6691>


PD

<https://ejournal.undip.ac.id/index.php/geoplanning/article/view/6691/pdf>

21-3


 Rifki Destianto, **Bitta Pigawati**

 Views: **845 (#)**

 Citations **0** (<https://badge.dimensions.ai/details/doi/10.14710/geoplanning.1.1.21-32?domain=https://ejournal.undip.ac.id>)

| Language: **EN (#)** | DOI: **10.14710/geoplanning.1.1.21-32**

<https://doi.org/10.14710/geoplanning.1.1.21-32>

 Published: 25 Mar 2014.


PEMETAAN PENGARUH PERKEMBANGAN PASAR WAGE KOTA PURWOKERTO TERHADAP LINGKUNGAN PERMUKIMAN SEKITAR

<https://ejournal.undip.ac.id/index.php/geoplanning/article/view/6692>


PD

<https://ejournal.undip.ac.id/index.php/geoplanning/article/view/6692/689?>

33-4

 Tantio Kartiko Pamulih, Widjonarko Widjonarko

 Views: **424 (#)**

 Citations **0** (<https://badge.dimensions.ai/details/doi/10.14710/geoplanning.1.1.33-43?domain=https://ejournal.undip.ac.id>)


| Language: **EN (#)** | DOI: **10.14710/geoplanning.1.1.33-43**


<https://doi.org/10.14710/geoplanning.1.1.33-43>

 Published: .

**PEMANFAATAN CITRA SATELIT DALAM KAJIAN
KESESUAIAN KONVERSI LAHAN PERTANIAN KE NON
PERTANIAN TERHADAP RENCANA TATA RUANG
KABUPATEN SEMARANG**

(<https://ejournal.undip.ac.id/index.php/geoplanning/article/view/6693>)

 M Luthfi Syifaul Karim, Sri Rahayu


 Views: **544** (#).|

 Citations  0

(<https://badge.dimensions.ai/details/doi/10.14710/geoplanning.1.1.44-55?domain=https://ejournal.undip.ac.id>)

| Language: **EN** (#).| DOI: **10.14710/geoplanning.1.1.44-55**



(<https://doi.org/10.14710/geoplanning.1.1.44-55>)

 Published: 25 Mar 2014.

PD

(<https://ejournal.undip.ac.id/index.php/geoplanning/article/view/6693/6894>)

44-5

 <http://statcounter.com/> View Journal Statistic (<http://statcounter.com/p10315349?quest=1>) 

(<http://creativecommons.org/licenses/by-nc-sa/4.0/>)

This work is licensed under a [Creative Commons Attribution-NonCommercial-ShareAlike 4.0 International License](http://creativecommons.org/licenses/by-nc-sa/4.0/) (<http://creativecommons.org/licenses/by-nc-sa/4.0/>).

Copyright ©2019 [Diponegoro University](http://www.undip.ac.id) (<http://www.undip.ac.id>). Powered by [Open Journal Systems](http://pkp.sfu.ca/ojs/) (<http://pkp.sfu.ca/ojs/>) and [Mason Publishing OJS theme](https://github.com/masonpublishing/OJS-Theme) (<https://github.com/masonpublishing/OJS-Theme>).