

## DAFTAR PUSTAKA

- Anbalagan, R., Kumar, R., Lakshmanan, K., Parida, S., & Neethu, S. (2015). Landslide hazard zonation mapping using frequency ratio and fuzzy logic approach, a case study of Lachung Valley, Sikkim. *Geoenvironmental Disasters*, 2(1), 6. <http://doi.org/10.1186/s40677-014-0009-y>
- Ardizzone, F., Cardinali, M., Carrara, A., Guzzetti, F., & Reichenbach, P. (2002). Impact of mapping errors on the reliability of landslide hazard maps. *Natural Hazards and Earth System Sciences*, 2(1-2), 3–14. <http://doi.org/10.5194/nhess-2-3-2002>
- Armaş, I., & Gavriş, a. (2013). Social vulnerability assessment using spatial multi-criteria analysis (SEVI model) and the Social Vulnerability Index (SoVI model) – a case study for Bucharest, Romania. *Natural Hazards and Earth System Science*, 13(6), 1481–1499. <http://doi.org/10.5194/nhess-13-1481-2013>
- Baek, M. H., & Kim, T. H. (2015). A study on the use of planarity for quick identification of potential landslide hazard. *Natural Hazards and Earth System Sciences*, 15(5), 997–1009. <http://doi.org/10.5194/nhess-15-997-2015>
- Bappeda Banjarnegara. (2011). *Rencana Tata Ruang Wilayah Kabupaten Banjarnegara 2011 - 2031*. Banjarnegara: Bappeda Banjarnegara.
- Barbarella, M., Fazio, C., & Fiani, M. (2000). Margherita Fiani, XXXIII, 278–282.
- Baron, I., Supper, R., Winkler, E., Motschka, K., Ahl, A., Carman, M., & Kumelj, A. (2013). Airborne geophysical survey of the catastrophic landslide at Stože, Log pod Mangrtom, as a test of an innovative approach for landslide mapping in steep alpine terrains. *Natural Hazards and Earth System Sciences*, 13(10), 2543–2550. <http://doi.org/10.5194/nhess-13-2543-2013>
- Bertrand, D., Naaim, M., & Brun, M. (2010). Physical vulnerability of reinforced concrete buildings impacted by snow avalanches. *Natural Hazards and Earth System Science*, 10(7), 1531–1545. <http://doi.org/10.5194/nhess-10-1531-2010>
- Bloch, a., & Braun, B. (2005). Economic assessment of landslide risks in the Swabian Alb, Germany – research framework and first results of homeowners' and experts' surveys. *Satlo*, 389–396. <http://doi.org/10.5194/nhess-5-389-2005>
- BPBD Banjarnegara. (2015, Desember 15). Kejadian Longsor di Kabupaten Banjarnegara. (D. I. Hernowo, Pewawancara)
- BPS Banjarnegara. (2016). *Kabupaten Banjarnegara dalam Angka 2015*. Banjarnegara: BPS Banjarnegara.
- Brenning, a. (2005). Spatial prediction models for landslide hazards: review, comparison and evaluation. *Natural Hazards and Earth System Science*, 5(6), 853–862. <http://doi.org/10.5194/nhess-5-853-2005>
- Brunetti, M., Guzzetti, F., & Rossi, M. (2009). Probability distributions of landslide volumes. *Nonlinear Processes in Geophysics*, 16(2), 179–188. <http://doi.org/10.5194/npg-16-179-2009>
- Calcaterra, D. (2003). Combining historical and geological data for the assessment of the landslide hazard: a case study from Campania, Italy. *Natural Hazards and Earth System Sciences*, 3(1/2), 3–16. <http://doi.org/10.5194/nhess-3-3-2003>

- Cantarino, I., Torrijo, F. J., Palencia, S., & Gielen, E. (2014). Assessing residential building values in Spain for risk analyses - Application to the landslide hazard in the Autonomous Community of Valencia. *Natural Hazards and Earth System Sciences*, 14(11), 3015–3030. <http://doi.org/10.5194/nhess-14-3015-2014>
- Cardinali, M., Reichenbach, P., Guzzetti, F., Ardizzone, F., Antonini, G., Galli, M., ... Salvati, P. (2002). A geomorphological approach to the estimation of landslide hazards and risks in Umbria, Central Italy. *Natural Hazards and Earth System Sciences*, 2(1-2), 57–72. <http://doi.org/10.5194/nhess-2-57-2002>
- Carter, W. N. (2008). *Disaster Management; A Disaster Manager's Handbook*. Manila: Asian Development Bank.
- Chen, Z., Zhang, B., Han, Y., Zuo, Z., & Zhang, X. (2014). Modeling accumulated volume of landslides using remote sensing and DTM data. *Remote Sensing*, 6(2), 1514–1537. <http://doi.org/10.3390/rs6021514>
- Dai, F. ., Lee, C. ., & Ngai, Y. . (2002). Landslide risk assessment and management: an overview. *Engineering Geology*, 64(1), 65–87. [http://doi.org/10.1016/S0013-7952\(01\)00093-X](http://doi.org/10.1016/S0013-7952(01)00093-X)
- Damiano, E., Mercogliano, P., Netti, N., & Olivares, L. (2012). A “simulation chain” to define a Multidisciplinary Decision Support System for landslide risk management in pyroclastic soils. *Natural Hazards and Earth System Science*, 12(4), 989–1008. <http://doi.org/10.5194/nhess-12-989-2012>
- DeGraff, J. V. (2012). Solving the dilemma of transforming landslide hazard maps into effective policy and regulations. *Natural Hazards and Earth System Science*, 12(1), 53–60. <http://doi.org/10.5194/nhess-12-53-2012>
- Di Martire, D., De Rosa, M., Pesce, V., Santangelo, M. A., & Calcaterra, D. (2012). Landslide hazard and land management in high-density urban areas of Campania region, Italy. *Natural Hazards and Earth System Science*, 12(4), 905–926. <http://doi.org/10.5194/nhess-12-905-2012>
- Douglas, J. (2007). Physical vulnerability modelling in natural hazard risk assessment. *Natural Hazards and Earth System Sciences*, 7(2), 283–288. <http://doi.org/10.5194/nhess-7-283-2007>
- Favier, P., Bertrand, D., Eckert, N., & Naaim, M. (2014). A reliability assessment of physical vulnerability of reinforced concrete walls loaded by snow avalanches. *Natural Hazards and Earth System Science*, 14(3), 689–704. <http://doi.org/10.5194/nhess-14-689-2014>
- Fekete, a. (2009). Validation of a social vulnerability index in context to river-floods in Germany. *Natural Hazards and Earth System Science*, 9(2), 393–403. <http://doi.org/10.5194/nhess-9-393-2009>
- Floris, M., D’Alpaos, A., De Agostini, A., Stevan, G., Tessari, G., & Genevois, R. (2012). A process-based model for the definition of hydrological alert systems in landslide risk mitigation. *Natural Hazards and Earth System Science*, 12(11), 3343–3357. <http://doi.org/10.5194/nhess-12-3343-2012>
- Ghazvinei, P. T., Zandi, J., Ariffin, J., Hashim, R. B., Motamedi, S., Aghamohammadi, N., & Moghaddam, D. a. (2015). Approaches for delineating landslide hazard areas using receiver operating characteristic in an advanced calibrating precision soil erosion model. *Natural Hazards and Earth System Sciences Discussions*, 3(10), 6321–6349. <http://doi.org/10.5194/nhessd-3-6321-2015>
- Glade, T., Reichenbach, P., & Resources, N. (2013). Preface “Landslide hazard and risk assessment at different scales.” *Natural Hazards and Earth System Science*, 13(9), 2169–2171. <http://doi.org/10.5194/nhess-13-2169-2013>

- Guillard-Gonçalves, C., Zêzere, J. L., Pereira, S., & Garcia, R. a. C. (2015). Assessment of physical vulnerability of buildings and analysis of landslide risk at the municipal scale – application to the Loures municipality, Portugal. *Natural Hazards and Earth System Sciences Discussions*, 3(9), 5547–5597. <http://doi.org/10.5194/nhessd-3-5547-2015>
- Günther, A., & Thiel, C. (2009). Combined rock slope stability and shallow landslide susceptibility assessment of the Jasmund cliff area (Rügen Island, Germany). *Nat. Hazards Earth Syst. Sci.*, (2009), 687–698. <http://doi.org/10.5194/nhess-9-687-2009>
- Guzzetti, F., Galli, M., Reichenbach, P., Ardizzone, F., & Cardinali, M. (2006). Landslide hazard assessment in the Collazzone area, Umbria, Central Italy. *Natural Hazards and Earth System Science*, 6(1), 115–131. <http://doi.org/10.5194/nhess-6-115-2006>
- Hardiyatmo, H. C. (2015). *Tanah Longsor dan Erosi; Kejadian dan Penanganan*. Yogyakarta: Gadjahmada University Press.
- Haryana, I. K., Fikriyah, V. N., & Yulianti, N. V. (2013). Application of Remote Sensing and Geographic Information System for Settlement Land use Classification Planning in Bantul based on Earthquake Disaster Mitigation (Case Study: Bantul Earthquake, May 27th 2006). *Procedia Environmental Sciences*, 17, 434–443. <http://doi.org/10.1016/j.proenv.2013.02.057>
- Jaiswal, P., Van Westen, C. J., & Jetten, V. (2010). Quantitative assessment of direct and indirect landslide risk along transportation lines in southern India. *Natural Hazards and Earth System Science*, 10(6), 1253–1267. <http://doi.org/10.5194/nhess-10-1253-2010>
- Jaiswal, P., Van Westen, C. J., & Jetten, V. (2011). Quantitative estimation of landslide risk from rapid debris slides on natural slopes in the Nilgiri hills, India. *Natural Hazards and Earth System Science*, 11(6), 1723–1743. <http://doi.org/10.5194/nhess-11-1723-2011>
- Jiménez-Perálvarez, J. D., Irigaray, C., El Hamdouni, R., & Chacón, J. (2009). Building models for automatic landslide-susceptibility analysis, mapping and validation in ArcGIS. *Natural Hazards*, 50(3), 571–590. <http://doi.org/10.1007/s11069-008-9305-8>
- Kirschbaum, D. B., Adler, R., Hong, Y., & Lerner-Lam, a. (2009). Evaluation of a preliminary satellite-based landslide hazard algorithm using global landslide inventories. *Natural Hazards and Earth System Science*, 9, 673–686. <http://doi.org/10.5194/nhess-9-673-2009>
- Kirschbaum, D. B., Stanley, T., & Simmons, J. (2015). A dynamic landslide hazard assessment system for Central America and Hispaniola. *Natural Hazards and Earth System Science*, 15(10), 2257–2272. <http://doi.org/10.5194/nhess-15-2257-2015>
- Lahousse, T., Chang, K. T., & Lin, Y. H. (2011). Landslide mapping with multi-scale object-based image analysis-a case study in the Baichi watershed, Taiwan. *Natural Hazards and Earth System Science*, 11(10), 2715–2726. <http://doi.org/10.5194/nhess-11-2715-2011>
- Le Cozannet, G., Garcin, M., Bulteau, T., Mirgon, C., Yates, M. L., Méndez, M., ... Oliveros, C. (2013). An AHP-derived method for mapping the physical vulnerability of coastal areas at regional scales. *Natural Hazards and Earth System Science*, 13(5), 1209–1227. <http://doi.org/10.5194/nhess-13-1209-2013>
- Lee, S. T., Yu, T. T., Peng, W. F., & Wang, C. L. (2010). Incorporating the effects of topographic amplification in the analysis of earthquake-induced landslide hazards using logistic regression. *Natural Hazards and Earth System Science*, 10(12), 2475–2488. <http://doi.org/10.5194/nhess-10-2475-2010>
- Liu, D. L., & Li, Y. (2015). Social vulnerability of rural households to flood hazards in western mountainous regions of Henan province, China. *Natural Hazards and Earth System Sciences Discussions*, 3(11), 6727–6744. <http://doi.org/10.5194/nhessd-3-6727-2015>

- Mahler, C. F., Varanda, E., & Oliveira, L. C. D. De. (2012). Analytical Model of Landslide Risk Using GIS. *Open Journal of Geology*, 2(July), 182–188. <http://doi.org/10.4236/ojg.2012.23018>
- Manimaran, G., a, A. R., Selvam, S., Manimaran, D., & Sukan, M. (2012). Characterization and disaster management of landslides in the Nilgiris mountainous terrain of Tamil Nadu , India. *International Journal of Geomatics and Geosciences*, 3(1), 1–12.
- Meten, M., PrakashBhandary, N., & Yatabe, R. (2015). Effect of Landslide Factor Combinations on the Prediction Accuracy of Landslide Susceptibility Maps in the Blue Nile Gorge of Central Ethiopia. *Geoenvironmental Disasters*, 2(1). <http://doi.org/10.1186/s40677-015-0016-7>
- Noor, D. (2011). *Geologi untuk Perencanaan*. Yogyakarta: Graha Ilmu.
- Notti, D., Davalillo, J. C., Herrera, G., & Mora, O. (2010). Assessment of the performance of X-band satellite radar data for landslide mapping and monitoring: Upper Tena Valley case study. *Natural Hazards and Earth System Science*, 10(9), 1865–1875. <http://doi.org/10.5194/nhess-10-1865-2010>
- Nurjanah, Sugiharto, Siswanto, & Adikoesoemo. (2011). *Manajemen Bencana*. Bandung: Alfabeta.
- Othman, A. N., Naim., W. M., M., W., & S., N. (2012). GIS Based Multi-Criteria Decision Making for Landslide Hazard Zonation. *Procedia - Social and Behavioral Sciences*, 35(December 2011), 595–602. <http://doi.org/10.1016/j.sbspro.2012.02.126>
- Parise, M. (2002). Landslide hazard zonation of slopes susceptible to rock falls and topples. *Natural Hazards and Earth System Sciences*, 2(1-2), 37–49. <http://doi.org/10.5194/nhess-2-37-2002>
- Pascale, S., Sdao, F., & Sole, A. (2010). A model for assessing the systemic vulnerability in landslide prone areas. *Natural Hazards and Earth System Science*, 10(7), 1575–1590. <http://doi.org/10.5194/nhess-10-1575-2010>
- Prasetyo, L. B. (2016, June Monday). *Skoring*. Diambil kembali dari Laboratorium Analisis Lingkungan dan Permodelan Spasial Departemen Konservasi Sumberdaya Hutan dan Ekowisata Fakultas Kehutanan Institut Pertanian Bogor: <http://lbprastdp.staff.ipb.ac.id/files/2011/12/10.-skoring.pdf>
- Prenger-Berninghoff, K., Cortes, V. J., Sprague, T., Aye, Z. C., Greiving, S., Glowacki, W., & Sterlacchini, S. (2014). The connection between long-term and short-term risk management strategies for flood and landslide hazards: Examples from land-use planning and emergency management in four European case studies. *Natural Hazards and Earth System Sciences*, 14(12), 3261–3278. <http://doi.org/10.5194/nhess-14-3261-2014>
- Proag, S.-L., & Proag, V. (2014). A Framework for Risk Assessment. *Procedia Economics and Finance*, 18(September), 206–213. [http://doi.org/10.1016/S2212-5671\(14\)00932-0](http://doi.org/10.1016/S2212-5671(14)00932-0)
- Purnomo, H., & Sugiantoro, R. (2010). *Manajemen Bencana; Respons dan Tindakan terhadap Bencana*. Yogyakarta: Media Pressindo.
- Puturu, F. (2015). *Mitigasi Bencana dan Penginderaan Jauh*. Yogyakarta: Graha Ilmu.
- Quan Luna, B., Blahut, J., Van Westen, C. J., Sterlacchini, S., Van Asch, T. W. J., & Akbas, S. O. (2011). The application of numerical debris flow modelling for the generation of physical vulnerability curves. *Natural Hazards and Earth System Science*, 11(7), 2047–2060. <http://doi.org/10.5194/nhess-11-2047-2011>
- Ramakrishnan, S. S., Kumar, V. S., Sadiq, M. G. S. M. Z., Arulraj, M., & Venugopal, K. (2002). Landslide Disaster Management and Planning – A GIS based Approach. *Indian*







*Cartographer*, 192–195.

- Reichenbach, P., & Günther, a. (2014). Preface “Progress in landslide hazard and risk evaluation.” *Natural Hazards and Earth System Science*, 14(10), 2711–2713. <http://doi.org/10.5194/nhess-14-2711-2014>
- Salvati, P., Bianchi, C., Fiorucci, F., Giostrella, P., Marchesini, I., & Guzzetti, F. (2014). Perception of flood and landslide risk in Italy: A preliminary analysis. *Natural Hazards and Earth System Sciences*, 14(9), 2589–2603. <http://doi.org/10.5194/nhess-14-2589-2014>
- Santangelo, M., Cardinali, M., Rossi, M., Mondini, A. C., & Guzzetti, F. (2010). Remote landslide mapping using a laser rangefinder binocular and GPS. *Natural Hazards and Earth System Science*, 10(12), 2539–2546. <http://doi.org/10.5194/nhess-10-2539-2010>
- Sriyono. (2014). *Geologi dan Geomorfologi Indonesia*. Yogyakarta: Graha Ilmu.
- Sterlacchini, S., Frigerio, S., Giacomelli, P., & Brambilla, M. (2007). Landslide risk analysis: A multi-disciplinary methodological approach. *Natural Hazards and Earth System Science*, 7(6), 657–675. <http://doi.org/10.5194/nhess-7-657-2007>
- Tagliavini, F., Mantovani, M., Marcato, G., Pasuto, a., & Silvano, S. (2007). Validation of landslide hazard assessment by means of GPS monitoring technique – a case study in the Dolomites (Eastern Alps, Italy). *Nat. Hazards Earth Syst. Sci.*, 7(1), 185–193. <http://doi.org/10.5194/nhess-7-185-2007>
- Torkashvand, A. M., Irani, A., & Sorur, J. (2014). The preparation of landslide map by Landslide Numerical Risk Factor (LNRF) model and Geographic Information System (GIS). *Egyptian Journal of Remote Sensing and Space Science*, 17(2), 159–170. <http://doi.org/10.1016/j.ejrs.2014.08.001>
- UNISDR. (2009, Maret). *UNISDR Terminology on Disaster Risk Reduction*. Diambil kembali dari United Nations International Strategy for Disaster Reduction: [http://www.unisdr.org/files/7817\\_UNISDRTerminologyEnglish.pdf](http://www.unisdr.org/files/7817_UNISDRTerminologyEnglish.pdf)
- van Asch, T. W. J., & Malet, J.-P. (2009). Flow-type failures in fine-grained soils: an important aspect in landslide hazard analysis. *Natural Hazards and Earth System Science*, 9(5), 1703–1711. <http://doi.org/10.5194/nhess-9-1703-2009>
- Wang, J., & Peng, X. guo. (2009). GIS-based landslide hazard zonation model and its application. *Procedia Earth and Planetary Science*, 1(1), 1198–1204. <http://doi.org/10.1016/j.proeps.2009.09.184>
- Wesnawa, I. A. (2014). *Geografi Bencana*. Yogyakarta: Graha Ilmu.
- Willis, I., & Fitton, J. (2016). A review of multivariate social vulnerability methodologies; a case study of the River Parrett catchment, Somerset. *Natural Hazards and Earth System Sciences Discussions*, (February), 1–17. <http://doi.org/10.5194/nhess-2016-58>
- Willroth, P., Massmann, F., Wehrhahn, R., & Revilla Diez, J. (2012). Socio-economic vulnerability of coastal communities in southern Thailand: The development of adaptation strategies. *Natural Hazards and Earth System Science*, 12(8), 2647–2658. <http://doi.org/10.5194/nhess-12-2647-2012>
- Wu, C. Y., & Chen, S. C. (2013). Integrating spatial, temporal, and size probabilities for the annual landslide hazard maps in the Shihmen watershed, Taiwan. *Natural Hazards and Earth System Sciences*, 13(9), 2353–2367. <http://doi.org/10.5194/nhess-13-2353-2013>
- You, W. J., & Zhang, Y. L. (2015). Evaluation of social vulnerability to floods in Huaihe River basin: a methodology based on catastrophe theory. *Natural Hazards and Earth System Sciences*

*Discussions*, 3(8), 4937–4965. <http://doi.org/10.5194/nhessd-3-4937-2015>

- Yu, G., Yang, H., Tian, Z., & Zhang, B. (2011). Landslide risk analysis of Miyun reservoir area based on RS and GIS. *Procedia Environmental Sciences*, 10(PART C), 2567–2573. <http://doi.org/10.1016/j.proenv.2011.09.399>
- Zêzere, J. L., Reis, E., Garcia, R., Oliveira, S., Rodrigues, M. L., Vieira, G., & Ferreira, a. B. (2004). Integration of spatial and temporal data for the definition of different landslide hazard scenarios in the area north of Lisbon (Portugal). *Natural Hazards and Earth System Science*, 4(1), 133–146. <http://doi.org/10.5194/nhess-4-133-2004>
- Zhang, W., Wang, W., & Wu, F. (2012). The Application of Multi-variable Optimum Regression Analysis to Remote Sensing Imageries in Monitoring Landslide Disaster. *Energy Procedia*, 16, 190–196. <http://doi.org/10.1016/j.egypro.2012.01.032>
- Zhang, W., Wang, W., & Xia, Q. (2012). Landslide Risk Zoning Based on Contribution Rate Weight Stack Method. *Energy Procedia*, 16, 178–183. <http://doi.org/10.1016/j.egypro.2012.01.030>

### LAMPIRAN 1 UJI VALIDASI LAPANGAN

No	Hasil Model	Hasil Lapangan	Dokumentasi	Validitas
1	Tidak Berbahaya	Sesuai		1
2	Agak Berbahaya	Sesuai		1
3	Menengah	Sesuai		1
4	Menengah	Sesuai		1
5	Menengah	Sesuai		1
6	Tidak Berbahaya	Sesuai		1

7	Tidak Berbahaya	Sesuai		1
8	Tidak Berbahaya	Sesuai		1
9	Tidak Berbahaya	Sesuai		1
10	Tidak Berbahaya	Sesuai		1
11	Tidak Berbahaya	Sesuai		1
12	Menengah	Sesuai		1
13	Tidak Berbahaya	Sesuai		1